

4.9	<u>SUBORDINATION OF THE LIEN TO FIRST MORTGAGES.</u>	10
4.10	<u>MANAGEMENT AGREEMENTS.</u>	10
4.11	<u>INSURANCE REQUIREMENTS.</u>	10

ARTICLE V
ARCHITECTURAL REVIEW

.....	10
-------	-------	----

ARTICLE VI
CONSTRUCTION OF IMPROVEMENTS AND USE OF LOTS

.....	12
6.1	<u>RESIDENTIAL USE.</u>	12
6.2	<u>SINGLE-FAMILY USE.</u>	12
6.3	<u>GARAGE REQUIRED.</u>	12
6.4	<u>RESTRICTIONS ON RESUBDIVISION.</u>	13
6.5	<u>DRIVEWAYS.</u>	13
6.6	<u>USES SPECIFICALLY PROHIBITED.</u>	13
6.7	<u>MINIMUM FLOOR AREA.</u>	16
6.8	<u>BUILDING MATERIALS.</u>	16
6.9	<u>SIDE LINE AND FRONT LINE SETBACK REQUIREMENTS.</u>	17
6.10	<u>WAVIER OR FRONT SETBACK REQUIREMENTS.</u>	17
6.11	<u>FENCES AND WALLS.</u>	17
6.12	<u>SIDEWALKS.</u>	17
6.13	<u>MAILBOXES.</u>	17
6.14	<u>WINDOWS.</u>	17
6.15	<u>LANDSCAPING.</u>	17
6.16	<u>GENERAL MAINTENANCE; EASEMENT FOR ENTRY FEATURE AND LANDSCAPING.</u>	17

ARTICLE VII
GENERAL PROVISIONS

.....	18
7.1	<u>EASEMENTS.</u>	18
7.2	<u>ENFORCEMENT.</u>	19
7.3	<u>SEVERABILITY.</u>	20
7.4	<u>TERM.</u>	20
7.5	<u>AMENDMENT.</u>	20
7.6	<u>GENDER AND GRAMMAR.</u>	20
7.7	<u>NOTICES TO MEMBER/OWNER.</u>	21
7.8	<u>HEADINGS.</u>	21
7.9	<u>FORMATION OF ASSOCIATION; INSPECTION OF DOCUMENTS BOOKS AND RECORDS.</u>	21
7.10	<u>INDEMNITY.</u>	21
7.11	<u>FHA/VA APPROVAL REQUIREMENT.</u>	21
7.12	<u>CONFLICTS.</u>	22

Exhibit "A" - Description of Property
Exhibit "B" - Depiction of Entry Feature

DECLARATION OF COVENANTS, CONDITIONS AND RESTRICTIONS
FOR
KNIGHTS BRIDGE ESTATES

THE STATE OF TEXAS §
 § KNOW ALL MEN BY THESE PRESENTS:
COUNTY OF COLLIN §

THIS DECLARATION (herein so called) is made on the date set forth on the signature page hereof by LANDSTAR DEVELOPMENT CORPORATION, a Florida corporation doing business as LANDSTAR HOMES OF TEXAS CORP., hereinafter referred to as the "Declarant".

W I T N E S S E T H:

WHEREAS, the Declarant is the owner of certain real property in the City of Richardson, Collin County, Texas, which is described in Exhibit "A" attached hereto and made a part hereof (the "Property").

WHEREAS, Declarant desires to create an exclusive planned community known as KNIGHTS BRIDGE ESTATES on the Property and such other land as may be added thereto pursuant to the terms and provisions of this Declaration;

NOW, THEREFORE, the Declarant declares that the Property shall be held, sold and conveyed subject to the restrictions, covenants and conditions contained in this Declaration, which shall be deemed to be covenants running with the land and imposed on and intended to benefit and burden each Lot and other portions of the Property in order to maintain within the Property a planned community of high standards. Such covenants shall be binding on all parties having any right, title or interest therein or any part thereof, their respective heirs, personal representatives, successors and assigns, and shall inure to the benefit of each Owner thereof.

ARTICLE I

DEFINITIONS

1.1 ASSOCIATION. "Association" shall mean and refer to KNIGHTS BRIDGE ESTATES HOMEOWNERS' ASSOCIATION, INC., a Texas non-profit corporation established for the purposes set forth herein, its successors and assigns.

1.2 AREAS OF COMMON RESPONSIBILITY. "Areas of Common Responsibility" shall mean that area designated as a landscape

1.13 PROPERTY PREMISES OR DEVELOPMENT. "Property", "Premises" or "Development" shall mean or refer to that certain real property known as the KNIGHTS BRIDGE ESTATES and described in Exhibit "A" hereto.

1.14 SUBDIVISION PLAT. "Subdivision Plat" shall mean or refer to the map or plat which has been or will be filed with respect to the Property in the Map or Plat Records of Collin County, Texas, as same may be amended from time to time.

ARTICLE II

PROPERTY RIGHTS

2.1 USE OF OPEN SPACE. It is proposed that the Open Space areas will be improved only to the extent of landscaping and plantings, including such screening fences and walls as are prudent for security and safety to the Property. As such, the Association shall not, except as the Association may reasonably deem appropriate to comply with applicable laws or to protect the health, safety or welfare of the Development or the Members, cause (a) any buildings or permanent structures to be constructed on the Open Space, or (b) allow any interference or conflict with the natural or planted vegetation or trees in the Open Space. The foregoing shall not imply any obligation on the part of the Declarant or the Association to provide any particular enhancement to the Open Space or render the Association in any way responsible for the actions of any Members or other parties on or in connection with the Open Space, unless such actions are undertaken at the written instructions of the Association. The Association shall have the following rights with regard to the Open Space:

(i) the right to dedicate or transfer all of any part of the Open Space to any public agency or authority subject to such conditions as may be agreed to by the Members. No such dedication or transfer shall be effective unless (A) an instrument of agreement to such dedication or transfer, signed by two-thirds (2/3) of each class entitled to vote (determined pursuant to Section 3.2 hereof) is properly recorded, in the appropriate records of Collin County, Texas, and (B) a written notice of proposed action under this Section 2.1 is sent by registered letter to every Owner (including Lienholders or Mortgagees) not fewer than thirty (30) days, nor more than sixty (60) days in advance of said action;

(ii) the right to borrow money to be secured by a lien against the Open Space; however, the rights under such improvement mortgage shall be subordinate and inferior to the rights of the Owners hereunder; and

(iii) the right to enter upon and make rules and regulations relating to the use of the Open Space.

2.2 TITLE TO THE OPEN SPACE AND AREAS OF COMMON RESPONSIBILITY. The Declarant shall dedicate and convey to the Association (at such time as Declarant shall deem appropriate but in any event prior to such time as any mortgage lien which is insured by the Department of Housing and Urban Development is filed of record with respect to any Lot located within the Property), without consideration, the fee simple title to the Open Space and the Areas of Common Responsibility owned by Declarant free and clear of monetary liens and encumbrances other than those created in this Declaration.

ARTICLE III

MEMBERSHIP AND VOTING RIGHTS

3.1 MEMBERSHIP. Declarant, during the time it owns any Lots and each person or entity, including any successive buyer(s), who is a record Owner of a fee or undivided fee interest in any Lot shall automatically and mandatorily become a Member of the Association. The foregoing is not-intended to include persons or entities who hold an interest merely as security for the performance of an obligation. No Owner shall have more than one (1) membership. Membership shall be appurtenant to and may not be separated from any ownership of any Lot which is subject to assessment by the Association. Transfer of ownership, either voluntarily or by operation of law, shall terminate such owner's membership in the Association, and membership shall be vested in the transferee; provided, however, that no such transfer shall relieve or release such owner from any personal obligation with respect to assessments which have accrued prior to such transfer.

3.2 VOTING RIGHTS. The Association shall have two (2) classes of voting membership:

(a) Class "A". The Class "A" Members shall be all Owners. The Class "A" Members shall be entitled to one (1) vote for each Lot owned. When more than one (1) person holds an interest in any Lot, all such persons shall be Members. The vote for such Lot shall be exercised as they among themselves determine, but in no event shall more than one (1) vote be cast with respect to any Lot. In the event more than one (1) person or a corporation or partnership holds an interest in any Lot, then any such group of persons, or any such corporation or partnership shall deliver a certificate to the Association indicating the name of the person authorized to cast the vote with respect to the Lot in question.

(b) Class "B". The Class "B" Member shall be Declarant. The Declarant shall be entitled to three (3) votes for each Lot it owns; provided however that Declarant shall cease to be a Class "B" Member and shall become a Class "A"

Member entitled to one (1) vote per Lot upon the earlier to occur of the following events:

(i) when the total votes outstanding in the Class "A" membership equals the total votes outstanding in the Class "B" membership, or

(ii) upon the expiration of ten (10) years from the recording date of this Declaration in the appropriate records of Collin County, Texas.

3.3 NO CUMULATIVE VOTING. At all meetings of the Association, there shall be no cumulative voting. Prior to all meetings, the Board shall determine the total number of votes outstanding and Members entitled to vote.

3.4 NOTICE AND QUORUM. Written notice of any meeting called for the purpose of taking any action authorized herein shall be sent to all Members, or delivered to their residences, not less than thirty (30) days nor more than sixty (60) days in advance of the meeting. At any such meeting called, the presence of Members or of proxies of voting representatives entitled to cast fifty percent (50%) of all the votes of all Members of the Association shall constitute a quorum. If the required quorum is not present, another meeting may be called subject to the same notice requirement, and the required quorum at such subsequent meeting shall be two-thirds (2/3) of the quorum requirement for such prior meeting. The Association may call as many subsequent meetings as may be required to achieve a quorum (the quorum requirement being reduced for each such meeting). No such subsequent meeting shall be held more than sixty (60) days following the preceding meeting.

3.5 SUSPENSION. All voting rights of an Owner shall be suspended during any period in which such Owner is delinquent in the payment of any Assessments duly established pursuant to Article IV or is otherwise in default hereunder or under the Bylaws or rules and regulations of the Association.

ARTICLE IV

COVENANT FOR ASSESSMENTS

4.1 CREATION OF THE LIEN AND PERSONAL OBLIGATION FOR ASSESSMENTS. Each Owner of a Lot, by acceptance of a deed therefor, whether or not it shall be expressed in any such deed or other conveyance, covenants and agrees to pay to the Association: (a) annual assessments or charges, and (b) special assessments for capital improvements. Such assessments (collectively, the "Assessments") are to be Fixed, established and collected as provided herein. Assessments, together with such interest thereon and costs of collection thereof, as hereinafter provided, shall be a charge on the Lot and shall be secured by a continuing lien which

is hereby created and granted to and for the benefit of the Association, and impressed upon the Lot against which each such Assessment is made. Each such Assessment, together with such interest costs and reasonable attorney's fees shall also constitute a personal obligation of the person or entity who was the record Owner of such Lot at the time of the Assessment. The personal obligation for delinquent Assessments shall not pass to successors in title unless expressly assumed by such successors; however, the lien upon the Lot shall continue until paid.

4.2 PURPOSE OF ASSESSMENTS. The Assessments levied by the Association shall be used exclusively for the purpose of promoting the recreation, health, safety and welfare of the owners of the Lots, the improvement and maintenance of the Areas of Common Responsibility and any other property owned by the Association, and the performance and/or exercise of the rights and obligations of the Association arising hereunder. Assessments shall include, but not be limited to, funds to cover actual Association costs for all taxes, insurance, repair, replacement, maintenance and other activities as may from time to time be authorized by the Board; legal and accounting fees, and any fees for management services; expenses incurred in complying with any laws, ordinances or governmental requirements applicable to the Association or the Property; reasonable replacement reserves and the cost of other facilities and service activities, including, but not limited to, mowing grass, grounds care, sprinkler system, landscaping, and other charges required or contemplated by this Declaration and/or that which the Board shall determine to be necessary to meet the primary purpose of the Association, including the establishment and maintenance of a reserve for repair, maintenance, taxes and other charges as specified herein. The reserve fund is to ensure the continuous and perpetual use, operation, maintenance, and/or supervision of all facilities, structures, improvements, systems, areas or grounds that are the Association's responsibility.

4.3 BASIS OF ANNUAL ASSESSMENTS; MAXIMUM AMOUNT.

(a) Until the first (1st) day of January of the year following the year in which the first Lot is conveyed to an Owner, the regular maximum annual Assessment shall be \$360.00 per Lot.

(b) From and after the first (1st) day of January of the year following the year in which the first Lot is conveyed to an Owner, the maximum regular annual Assessment may be increased by an amount up to ten percent (10%) over the preceding year's regular annual Assessment solely by vote of the Board of Directors. Any increase over and above ten percent (10%) of the previous year's regular annual Assessment shall be done only by the prior approval of sixty-six and two-thirds percent (66-2/3 %) of the outstanding votes (determined pursuant to Section 3.2 hereof) held by the Members or by representatives holding proxies at a meeting at which a quorum is present.

4.4 SPECIAL ASSESSMENTS. In addition to the regular annual Assessment authorized above, the Association may levy, in any assessment year, a Special Assessment applicable to that year only, for the purpose of defraying, in whole or in part, the costs incurred by the Association pursuant to the provisions of this Declaration, provided that any such Assessment shall have received the prior written approval of sixty-six and two-thirds percent (66-2/3%) of the outstanding votes (determined pursuant to Section 3.2 hereof) held by the Members or by representatives holding proxies at a meeting at which a quorum is present. Any Special Assessments shall be prorated based on the period of time the Owner owns the Lot during such year.

4.5 NOTICE AND QUORUM FOR ANY ACTION AUTHORIZED UNDER SECTIONS 4.3 AND 4.4. Written notice of any meeting called for the purpose of taking any action authorized or required by Sections 4.3 and 4.4 hereunder shall be given to all Members not fewer than ten (10) days nor more than twenty (20) days in advance of such meeting. At such meeting, the presence of Members or of proxies entitled to cast sixty percent (60%) of all the votes entitled to be cast by the Members of the Association shall constitute a quorum. If the required quorum is not present, another meeting may be called subject to the same notice requirements and the required quorum at the subsequent meeting shall be one-half (1/2) of the required quorum at the preceding meeting. No such subsequent meeting shall be held more than sixty (60) days following the preceding meeting. The necessary approval may also be obtained by a canvas of the Members as set forth in the Bylaws.

4.6 UNIFORM RATE OF ASSESSMENT. Both the regular annual and special Assessments shall be Fixed at a uniform rate for all Lots, and shall commence and be due in accordance with the provisions of Section 4.7 hereof. Each Owner shall pay one hundred percent (100%) of the established Assessment for each Lot he or it owns. Declarant shall pay twenty-five percent (25%) of the established Assessment for each Lot it owns.

4.7 DATE OF COMMENCEMENT OF ANNUAL ASSESSMENTS; DUE DATES.

(a) The obligation to pay regular annual Assessments provided for herein shall commence on the first day of the month next following Declarant's conveyance of the Open Space to the Association. The Assessments shall be due on such payment dates as may be established by the Board. Assessments shall be due and payable on an annual basis unless otherwise designated by the Board.

(b) As long as Declarant is a Class "B" Member pursuant to Section 3.2 hereof, Declarant shall pay any resulting deficiency in the event the cost of maintenance exceeds the amount of the Assessments received from the Owners; provided, however, in such event, Declarant shall not otherwise be required to pay Assessments with respect to portions of the Property owned by

Declarant; and further, provided, however, in no event shall Declarant be required to pay an amount which is in excess of one hundred percent (100%) of the established Assessment for each Lot it owns. When the Declarant is converted to a Class "A" Member, the Declarant shall no longer be responsible for contributing shortfalls outlined in the preceding sentence, but rather shall commence making regular annual and Special Assessments pursuant to Sections 4.3 and 4.4 hereof calculated on the number of Lots then owned.

(c) The annual Assessments for the First Assessment year shall be Fixed by the Association prior to the sale of the first Lot to an Owner. Except for the First Assessment year, the Association shall Fix the amount of the annual Assessment at least thirty (30) days in advance of each Assessment year, which shall be the calendar year; provided, however, that the Association shall have the right to adjust the regular annual Assessment upon thirty (30) days written notice given to each Owner, as long as any such adjustment does not exceed the maximum permitted pursuant to Section 4.3 hereof. Written notice of the regular annual Assessment shall be given as soon as is practicable to every Owner subject thereto. The Association shall, upon demand at any time, furnish a certificate in writing signed either by the President, Vice President or the Treasurer of the Association setting forth whether the annual and special Assessments on a specified Lot have been paid and the amount of any delinquency. A reasonable charge may be made by the Board for the issuance of these certificates. Such certificates shall be conclusive evidence of payment of any Assessment therein stated to have been paid.

(d) No Owner may exempt himself from liability for Assessments by waiver of the use or enjoyment of any portion of the Development or open Space or by abandonment of his/its Home.

4.8 EFFECT OF NON-PAYMENT OF ASSESSMENTS: REMEDIES OF THE ASSOCIATION.

(a) All payments of the Assessments shall be made to the Association at its principal place of business at 5440 Harvest Hill Road, Suite 251, Dallas, Dallas County, Texas 75230, or at such other place as the Association may otherwise direct or permit. Payment shall be made in full regardless of whether any owner has any dispute with Declarant, the Association, any other Owner or any other person or entity regarding any matter to which this Declaration relates or pertains. Payment of the Assessments shall be both a continuing affirmative covenant personal to the Owner and a continuing covenant running with the Property.

(b) Any Assessment provided for in this Declaration which is not paid when due shall be delinquent. If any such Assessment is not paid within thirty (30) days after the date of delinquency, the Assessment shall bear interest from the date of delinquency, until paid, at the rate of ten percent (10%) per annum

or the maximum rate allowed by law, whichever is the least. The Association may, at its option, bring an action at law against the Owner personally obligated to pay the same; or, upon compliance with the notice provisions hereof, foreclose the lien against the Lot as provided in Subsection 4.8(d) hereof. There shall be added to the amount of such Assessment the costs of preparing and filing the complaint in such action, and in the event a judgment is obtained, such judgment shall include said interest and a reasonable attorney's fee, together with costs of action. Each owner vests in the Association or its assigns, the right and power to bring all actions at law or in equity foreclosing such lien against such Owner, and the expenses incurred in connection therewith, including interest, costs and reasonable attorney's fees shall be chargeable to the Owner in default. Under no circumstances, however, shall Declarant or the Association be liable to any Owner or to any other person or entity for failure or inability to enforce or attempt to enforce any Assessments.

(c) No action shall be brought to foreclose said Assessment lien or to proceed under the power of sale herein provided sooner than thirty (30) days after the date a notice of claim of lien is deposited with the postal authority, certified or registered, postage prepaid, to the Owner of the Lot against which such action is to be taken, and a copy thereof is recorded by the Association in the appropriate records of Collin County, Texas. The notice of claim must recite a good and sufficient legal description of the Lot, the record Owner or reputed owner thereof, the amount claimed (which may, at the Association's option, include interest on the unpaid Assessment at the maximum legal rate, plus reasonable attorney's fees and expenses of collection in connection with the debt secured by said lien), and the name and address of the Association.

(d) Any such sale provided for above is to be conducted in accordance with the provisions applicable to the exercise of powers of sale in mortgages and deeds of trust as set forth in Section 51.002 of the Property Code of the State of Texas, or in any other manner permitted by the then applicable law. Each Owner, by accepting a deed to a Lot, expressly grants to the Association a power of sale as set forth in said Section 51.002 of the Property Code, in connection with the Assessment lien. The lien provided for in this Declaration shall be in favor of the Association and shall be for the benefit of all other Owners. The Association, acting on behalf of the Owners, shall have the power to bid on the Lot at foreclosure sale and to acquire and hold, lease, mortgage and convey the same.

(e) Upon the timely curing of any default for which a notice of claim of lien was Filed by the Association, the officers of the Association are hereby authorized to File or record, as the case may be, an appropriate release of such notice, upon payment by the defaulting Owner of a fee, to be determined by

the Association, but not to exceed the actual cost of preparing and filing or recording the lien and the release.

(f) The Assessment lien and the right to foreclosure sale hereunder shall be in addition to and not in substitution of all other rights and remedies which the Association and its successors or assigns may have hereunder and by law, including the right of suit to recover a money judgment for unpaid Assessments, as above provided.

4.9 SUBORDINATION OF THE LIEN TO FIRST MORTGAGES. The lien securing the Assessments provided for herein shall be subordinate to the lien of any first lien mortgage granted or created by the Owner on the Lot to secure the payment of monies advanced and used for the purpose of purchasing and/or improving such Lot. The sale or transfer of any Lot shall not affect the Assessment lien. However, the sale or transfer of any Lot which is subject to a first lien mortgage, pursuant to a decree of foreclosure or a non-judicial foreclosure under such first lien mortgage or any proceeding in lieu of foreclosure thereof, shall extinguish the lien of such Assessments as to payments thereof which became due prior to such sale or transfer. No sale or transfer shall relieve such Lot from liability for any Assessment thereafter becoming due, in accordance with the terms herein provided, or from the lien therefor.

4.10 MANAGEMENT AGREEMENTS. The Association shall be authorized to enter into management agreements with third parties in connection with the operation and management of the Development and the performance of its obligations hereunder. A copy of all such management agreements shall be available to each Owner. The Association may, at its discretion, assume self management of the Development by the Association.

4.11 INSURANCE REQUIREMENTS. The Association, through its Board of Directors, or its duly authorized agent, shall obtain commercial general liability insurance, policies covering the Areas of Common Responsibility and Open Space and covering all damage or injury caused by the negligence of the Association, any of its employees, officers, directors and/or agents, directors and officers liability insurance, and such other insurance as the Association may from time to time deem necessary or appropriate.

ARTICLE V

ARCHITECTURAL REVIEW

No building, fence, wall, parking area, swimming pool, spa, pole, mail box, driveway, fountain, pond, tennis court, sign, exterior color or shape, or new or modification of a structure shall be commenced, erected or maintained upon any Lot or the patio or garage used in connection with any Lot after the purchase of any

Lot from Declarant, nor shall any exterior addition to or change or alteration therein be made until the plans and specifications showing the nature, kind, shape, height, materials and location of the same are submitted to and approved in writing by the Architectural Review Committee (the "Committee") which shall be composed of three (3) representatives appointed by Declarant (during such time Declarant owns any Lots) and thereafter by the Directors. Plans and specification shall be submitted to the Committee at least thirty (30) days prior to the commencement of any construction or modification at the Committee's initial office located at 5440 Harvest Hill Road, Suite 251, Dallas, Texas 75230. The following shall be submitted for approval: a site plan showing the entire Lot with existing improvements, the floor plan and elevations of all faces of the proposed structures; and a description of all exterior construction materials. A copy of the above described plans and specifications shall be retained by the Association. The Committee shall review the plans and specifications and notify the Owner in writing of its approval or disapproval. If the Committee fails to approve or disapprove said plans and specifications within thirty (30) days after the same has been submitted to it, the plans and specifications will be deemed to have been disapproved by the Committee. Any disapproval shall set forth the elements disapproved and the reason or reasons thereof. The judgment of the Committee in this respect in the exercise of its sole and absolute discretion shall be final and conclusive and the Owner shall promptly correct the plans and specifications (if disapproved) and resubmit them for approval. No construction, alteration, change or modification shall commence until approval of the Committee is obtained. The Committee may approve any deviation from the requirements of this Article V as the Committee, in its sole and absolute discretion, deems consistent with the purpose hereof, except to the extent specifically prohibited or limited by this Declaration or by City ordinance or regulation. No member of the Committee shall be liable to any Owner for any claims, causes of action or damages arising out of the denial of any submittal or grant of any deviation to an Owner. Future requests for deviations submitted hereunder shall be reviewed separately and apart from other such requests and the grant of a deviation to any Owner shall not constitute a waiver of the Committee's rights to strictly enforce the Declaration and the architectural standards provided herein against any other owner. Approval by the Committee of the plans and specifications or its determination that the completed construction or modification has been constructed in accordance with the plans and specification shall be deemed to be an acknowledgment by the Committee that such are in accordance with this Declaration and such acknowledgment shall be binding against the Owners of the Lots and the Property. Until Declarant no longer owns a Lot, as vacancies in the Committee occur by resignation or otherwise, successor members shall be appointed by Declarant. Thereafter, the members of the Committee shall be selected and appointed by the Board. In the event that the Board fails to designate members of the Committee within thirty (30) days after

any vacancy appears thereon, then the remaining members of the Committee shall be entitled to appoint a successor to fill any vacancies. Members of the Committee may at any time and without cause, be removed by Declarant, in accordance with the parameters above, by the Board. Neither the Declarant, the Association, the Board, the Committee nor any employees, officers, directors or members thereof shall be liable for damages or otherwise to anyone submitting plans and specifications for approval or to any Owner affected by this Declaration by reason of mistake of judgment, negligence or nonfeasance arising out or in connection with the approval or disapproval or failure to approve or disapprove any plans or specifications. Any errors in or omissions from the plans and specifications or the site plan submitted to the Committee shall be the responsibility of the Owner of the Lot to which the improvements relate, and the Committee shall have no obligation to check for errors in or omissions from any such plans and specifications, or to check for such plans and specifications compliance with the general provisions of this Declaration, or the requirements of City codes, state statutes or the common law, whether the same relate to Lot lines, building lines, easements or any other issue. Notwithstanding anything to the contrary contained herein, once a particular set of plans and specifications submitted by a homebuilder (which for purposes hereof shall be defined as any entity or person in the business of constructing single family residences for the purpose of sale to third parties) has been approved by the Committee or deemed approved, such homebuilder may construct homes in the Subdivision on any Lot in accordance with such plans and specifications without the necessity of obtaining subsequent approvals therefor, so long as there are no material changes in such plans and specifications.

ARTICLE VI

CONSTRUCTION OF IMPROVEMENTS AND USE OF LOTS

6.1 RESIDENTIAL USE. The Property shall be used for single-family residential purposes only. No building shall be erected, altered, placed or permitted to remain on any Lot other than one (1) detached single family residence, which residence may not exceed two (2) stories in height, and a private garage as provided below.

6.2 SINGLE-FAMILY USE. Each residence shall be limited to occupancy by only one family group, or no more than two (2) unrelated persons residing together as a single housekeeping unit, in addition to any household or personal servant staff.

6.3 GARAGE REQUIRED. Each residence shall have an enclosed garage suitable for parking a minimum of two (2) standard size automobiles, which garage shall conform in design and materials with the main structure. All garages must be rear or rear side entry only. No garage shall be sided to permit garage door

openings to face an adjacent street, either fronting or siding the residence.

6.4 RESTRICTIONS ON RESUBDIVISION. No Lot shall be subdivided into smaller Lots.

6.5 DRIVEWAYS. All driveways shall be surfaced with concrete or similar substance approved by the Committee.

6.6 USES SPECIFICALLY PROHIBITED.

(a) No temporary dwelling shop, trailer or mobile home of any kind or any improvement of a temporary character (except children's playhouses, dog houses, greenhouses, gazebos and buildings for storage of lawn maintenance equipment which may be placed on a Lot only in places which are not visible from any street on which the Lot fronts) shall be permitted on any Lot except that the builder or contractor may have temporary improvements (such as a sales office and/or construction trailer) on a specifically permitted Lot during construction of the residence on that Lot. Unless Declarant has given its written approval, and subject to the provisions of the applicable development codes and local ordinances of the City, no building material of any kind or character shall be placed or stored upon the Property until construction is ready to commence, and then such material shall be placed totally within the property lines of the Lot upon which the improvements are to be erected.

(b) No boat, marine craft, hovercraft, aircraft, recreational vehicle, pick-up camper, travel trailer, motor home, camper body or similar vehicle or equipment may be parked for storage in the driveway or front yard of any Residence or parked on any public street on the Property, nor shall any such vehicle or equipment be parked for storage in the side or rear yard of any residence unless properly concealed from public view. No such vehicle or equipment shall be used as a residence or office temporarily or permanently. This restriction shall not apply to any vehicle, machinery or equipment temporarily parked while in use for the construction, maintenance or repair of a Residence in the Development.

(c) Trucks with tonnage in excess of one and one-half (1.5) tons and any commercial vehicle with painted advertisement shall not be permitted to park overnight on the Property except those used by a builder during the construction of improvements.

(d) No motorized vehicle or similar equipment shall be parked or stored in an area visible from any street except passenger automobiles, passenger vans, motorcycles, pick-up trucks (including those with attached bed campers) that are in operating condition and have current license plates and inspection stickers and are in current use.

(e) No structure of a temporary character, such as a trailer, tent, shack, barn, underground tank or structure or other out-building shall be used on the Property at any time as a Residence; provided, however, that any builder may maintain and occupy model houses, sales offices and construction trailers during the construction period, but not as a Residence.

(f) No oil drilling, oil development operation, oil refining, quarrying or mining operations of any kind shall be permitted in or on the Property, nor shall oil wells, tanks, tunnels, mineral excavations or shafts be permitted upon or in any part of the Property. No derrick or other structure designed for use in quarrying or boring for oil, natural gas or other minerals shall be erected, maintained or permitted on the Property.

(g) No animals, livestock or poultry of any kind shall be raised, bred or kept on the Property except that dogs, cats or other domesticated animals may be kept as household pets. Animals are not to be raised, bred or kept for commercial purposes or for food. It is the purpose of these provisions to restrict the use of the Property so that no person shall quarter on any portion of the Property cows, horses, bees, hogs, sheep, goats, guinea fowls, ducks, chickens, turkeys, skunks or any other animals that may interfere with the peace and quiet and health and safety of the community. No more than four (4) pets will be permitted on each Lot. Pets must be restrained or confined to the homeowner's rear yard within a secure fenced area or within the Residence. It is the pet owner's responsibility to keep the Lot clean and free of pet debris or odor noxious to adjoining Lots. All animals must be properly registered and tagged for identification in accordance with local ordinances.

(h) No Lot or other area of the Property shall be used as a dumping ground for rubbish or accumulation of unsightly materials of any kind, including without limitation, broken or rusty equipment, disassembled or inoperative cars and discarded appliances and furniture. Trash, garbage or other waste shall not be kept except in sanitary containers. All containers for the storage or other disposal of such material shall be kept in clean and sanitary condition. Materials incident to construction of improvements may only be stored on Lots during construction of the improvement thereon.

(i) No individual water tower or other independent source of water supply shall be permitted on any Lot.

(j) No individual sewage disposal system shall be permitted on any Lot.

(k) No garage, garage house or other out-building (except for sales offices and construction trailers during the construction period) shall be occupied by any Owner, tenant or other person prior to the erection of a residence.

(l) No air-conditioning apparatus shall be installed on the ground in front of a residence. No air-conditioning apparatus shall be attached to any front wall or window of a residence. No evaporative cooler shall be installed on the front wall or window of a residence.

(m) Except with the written permission of the Committee, no antennas, satellite dishes or other equipment for receiving or sending sound or video signals shall be permitted in or on the Property except antennas for AM or FM radio reception and UHF and VHF television reception. Such antennas shall be located inside the attic of the main residential structure except that, with the written permission of the Committee, one (1) antenna may be permitted to be attached to the roof of the main residential structure not to extend above said roof more than a maximum of six (6.0) feet and one (1) satellite dish or similar antenna may be placed in the rear yard of a Lot so long as it is completely screened from view from any adjacent street or other public area.

(n) No Lot or improvement thereon shall be used for a business or for professional, commercial or manufacturing purposes of any kind. No business activity shall be conducted on the Property which is not consistent with single family residential purposes. No noxious or offensive activity shall be undertaken on the Property, nor shall anything be done which is or may become an annoyance or nuisance to the neighborhood. Nothing in this subparagraph shall prohibit a builder's temporary use of a residence as a sales/construction office for so long as such builder is actively engaged in construction on the Property. Nothing in this subparagraph shall prohibit an Owner's use of a residence for quiet, inoffensive activities such as tutoring or giving art lessons so long as such activities do not materially increase the number of cars parked on the street or interfere with adjoining homeowners' peaceful use and enjoyment of their residences and yards.

(o) No fence, wall, hedge, shrub planting or other obstructions to view in excess of two feet (2') in height, except trees pruned high enough to permit unobstructed vision to automobile drivers, shall be placed or permitted to remain on any corner Lot within the triangular area formed by the street right-of-way lines, or in the case of a rounded property corner, from the intersection of the street right-of-way lines as extended. The same sight-line limitations shall apply on any Lot within any area that is ten (10) feet from the intersection of a street right-of-way line with the edge of a private driveway or alley pavement. No tree shall be permitted to remain within such distance of such intersections unless the foliage line is maintained at a minimum height of six (6) feet above the adjacent ground line.

(p) Except for children's playhouses, dog houses, greenhouses, gazebos and buildings for storage of lawn maintenance equipment, no building previously constructed elsewhere shall be

moved onto any Lot, it being the intention that only new construction be placed and erected on the Property.

(q) Within those easements on each Lot as designated on the Subdivision Plat of the Development, no improvement, structure, planting or materials shall be placed or permitted to remain which might damage or interfere with the installation, operation and maintenance of public utilities, or which might alter the direction of flow within drainage channels or which might obstruct or retard the flow of water through drainage channels.

(r) The general grading, slope and drainage plan of a Lot as established by the approved development plans may not be altered without the approval of the City and/or other appropriate agencies having authority to grant such approval.

(s) No sign of any kind or character shall be displayed to the public view on any Lot except for one (1) professionally fabricated sign of not more than six (6) square feet advertising the property for rent or sale, or signs used by a builder to advertise the property during the construction and sales period. Declarant or its agents shall have the right to remove any sign, billboard or other advertising structure that does not comply with the above, and in so doing shall not be subject to any liability for trespass or any other liability in connection with such removal.

(t) Outdoor clothes lines and drying racks visible to adjacent Lots are prohibited. Owners or residents of Lots where the rear yard is not screened by solid fencing or other such enclosures, shall construct a drying yard or other suitable enclosure or screening to shield from public view clothes drying racks, yard maintenance equipment and/or storage of materials.

(u) Except within Fireplaces in the main residential dwelling and equipment for outdoor cooking, no burning of anything shall be permitted anywhere on the Property.

6.7 MINIMUM FLOOR AREA. The total air-conditioned living area of the main residential structure, as measured to the outside of exterior walls (but exclusive of open porches, garages, patios and detached accessory buildings), shall be the minimum floor area as specified by the City.

6.8 BUILDING MATERIALS. The total exterior wall area (excluding windows, doors and gables) of each residence constructed on a Lot shall be the minimum percentage as established by the City by ordinance or building code requirement of brick, brick veneer, stone, stone veneer, or other masonry material approved by the Committee. Windows, doors, other openings, gables or other areas above the height of the top of standard height first-floor windows are excluded from calculation of total exterior wall area. All roofing shall be 205 lb./square 3-TAB standard strip shingle or

better in "Weathered Wood" or other Committee approved color. All main residences shall have a minimum 7/12 roof pitch on the major portions of the building.

6.9 SIDE LINE AND FRONT LINE SETBACK REQUIREMENTS. No Residence shall be located on any Lot nearer to the front lot line or nearer to the side lot line than the minimum setback lines shown on the Subdivision Plat or as required by the City.

6.10 WAVIER OR FRONT SETBACK REQUIREMENTS. With the prior written approval of the Committee, any building may be located farther back from the front property line of a Lot than provided in Section 6.9 where, in the opinion of the Committee, the proposed location of the building will enhance the value and appearance of the Lot and will not negatively impact the appearance of adjoining Lots.

6.11 FENCES AND WALLS. All fences and walls shall be constructed of masonry, brick, wood or other material approved by the Committee and erected in accordance with the applicable development codes and ordinances of the City. No fence or wall on any Lot shall extend nearer to any street than the front of the residence thereon. Except as otherwise specifically approved in writing by the Committee, all streetside side yard fencing on corner Lots shall be set no closer to the abutting side street than the side yard setback line as shown on the Subdivision Plat.

6.12 SIDEWALKS. All walkways along public rights-of-way shall conform to the minimum property standards of the City.

6.13 MAILBOXES. Mailboxes shall be standardized and shall be constructed of a material and design approved by the Committee (unless gangboxes are required by the U.S. Postal Service).

6.14 WINDOWS. Windows, jambs and mullions shall be composed of anodized aluminum or wood. All front elevation windows shall have baked-on painted aluminum divided light windows (no mill finish).

6.15 LANDSCAPING. As to any improvement by a person or entity other than Declarant, landscaping of each Lot shall be completed within sixty (60) days, subject to extension for delays caused by inclement weather, after the Residence construction is completed and shall include grassed front and side yards, a minimum of eight (8) two (2) gallon shrubs, and the number and type of trees that meet the minimum tree planting standards set forth in the applicable development codes and ordinances of the City.

6.16 GENERAL MAINTENANCE; EASEMENT FOR ENTRY FEATURE AND LANDSCAPING.

(a) Following conveyance of the Residence upon any Lot, each owner shall maintain and care for the Residence, all

improvements and all trees, foliage, plants, and lawns on the Lot and otherwise keep the Lot and all improvements thereon in good condition and repair and in conformity with the general character and quality of properties in the immediate area, such maintenance and repair to include but not be limited to: (i) the replacement of worn and/or rotted components; (ii) the regular painting of all exterior surfaces, provided that if the colors change, the change shall be approved by the Committee; (iii) the maintenance, repair and replacement of roofs, rain gutters, downspouts, exterior walls, windows, doors, walks, drives, parking areas and other exterior portions of the improvements to maintain an attractive appearance; and (iv) regular mowing and edging of lawn and grass areas. Upon failure of any Owner to maintain a Lot owned by him/it in the manner prescribed herein, the Declarant or the Association, or either of them, at its option and discretion, but without any obligation to do so, but only after ten (10) days written notice to such Owner to comply herewith, may enter upon such Owner's Lot and undertake to maintain and care for such Lot to the condition required hereunder and the Owner thereof shall be obligated, when presented with an itemized statement, to reimburse said Declarant and/or Association for the cost of such work within ten (10) days after presentment of such statement. This provision, however, shall in no manner be construed to create a lien in favor of any party on any Lot for the cost or charge of such work or the reimbursement for such work.

(b) The Association shall operate, maintain, repair and replace all improvements including landscaping, irrigation systems and fencing in the Open Space areas and Areas of Common Responsibility.

(c) The Association is hereby granted a non-exclusive easement upon, across, over, through and under the portions of Lot 38, Block A and Lot 1, Block B depicted on Exhibit "B" attached hereto and made a part hereof for all purposes, for the purpose of installation of the improvements and landscaping reflected on Exhibit "B", together with the right and easement to use any portion of said Lots reasonably necessary to thereafter operate and maintain such improvements and landscaping.

ARTICLE VII

GENERAL PROVISIONS

7.1 EASEMENTS. Easements for the installation and maintenance of utilities and drainage facilities are reserved as shown on the Subdivision Plat. Easements are also reserved for the installation, operation, maintenance and ownership of utility service lines from the Lot lines to the Residences. Declarant reserves the right to make changes in and additions to the above easements for the purpose of most efficiently and economically installing improvements.

and/or the Association; to perform responsibilities of the Declarant and/or the Association if either fails, to do so in compliance with any of the provisions of this Declaration or of any applicable City codes or regulations; and to assess the Declarant and/or the Association for all costs incurred by the City in performing said responsibilities if either fails to do so; and/or to avail itself to any other enforcement actions available to the City pursuant to state law of City codes and regulations. Should the City exercise its rights as specified above, the Declarant and/or the Association shall indemnify and hold harmless the City from any and all costs, expenses, suits, demands, liabilities or damages, including reasonable attorneys' fees and costs for suit, incurred or resulting from the City's removal of any landscape systems, futures or elements that ceased to be maintained by the Declarant and/or the Association or from the City's performance of the aforementioned operations, maintenance or supervision responsibilities of the Declarant and/or the Association as a result of their failure to perform said duties.

7.3 SEVERABILITY. Invalidation of any one (1) of the covenants or restrictions by judgment or court order shall in no wise affect any other covenants, restrictions or other provisions of this Declaration which shall remain in full force and effect.

7.4 TERM. This Declaration shall run with and bind the Property, and shall inure to the benefit of and be enforceable by Declarant (during the time it owns any Lots), the Association, or the Owner of any Lot subject to this Declaration, their respective legal representatives, heirs, successors and assigns, for a term of twenty-five (25) years from the date this Declaration is recorded, after which time said covenants shall be automatically extended for successive periods of ten (10) years, unless by vote, the then owners of sixty-seven percent (67%) of the Lots and the City agree in writing to terminate or change this Declaration in whole or in part and such writing is recorded in the appropriate records of the county clerk(s) of the county or counties in which the Property is located.

7.5 AMENDMENT.

(a) This Declaration may be amended or modified upon the express written consent of at least sixty-six and two-thirds percent (66-2/3%) of the outstanding votes (determined pursuant to Section 3.2 hereof) held by Members at a meeting at which a quorum is present. Any and all amendments, if any, shall be recorded in the appropriate records of Collin County, Texas. Notwithstanding the foregoing, Declarant shall have the right to execute and record amendments to this Declaration without the consent or approval of any other party if the sole purpose of the amendment is to correct technical errors or for purposes of clarification.

7.6 GENDER AND GRAMMAR. The singular wherever used herein shall be construed to mean the plural when applicable, and the

necessary grammatical changes required to make the provisions hereof apply either to corporations or individuals, men or women, in all cases shall be assumed as though fully expressed in each case.

7.7 NOTICES TO MEMBER/OWNER. Any notice required to be given to any Member or Owner under the provisions of this Declaration shall be deemed to have been properly delivered forty-eight (48) hours after deposited in the United States Mail, postage prepaid, certified or registered mail, and addressed to the last known address of the person who appears as Member or Owner on the records of the Association at the time of such mailing.

7.8 HEADINGS. The headings contained in this Declaration are for reference purposes only and shall not in any way affect the meaning or interpretation of this Declaration.

7.9 FORMATION OF ASSOCIATION: INSPECTION OF DOCUMENTS BOOKS AND RECORDS. The Association shall be formed by Declarant as a non-profit corporation in accordance with the laws of the State of Texas. Management and governance of the Association shall be implemented and/or undertaken in accordance with its Articles of Incorporation, in accordance with this Declaration, and in accordance with the Bylaws which shall be adopted by the Association following its formation. The Association shall make available copies of the Declaration, Bylaws, Articles of Incorporation, and rules and regulations governing the Association, as well as the books, records and financial statements of the Association for inspection by Owners or any Mortgagee during regular business hours or other reasonable times.

7.10 INDEMNITY. The Association shall indemnify, defend and hold harmless the Declarant, the Board, the Committee and each director, officer, employee and agent of the Declarant, the Board and the Committee from all judgments, penalties (including excise and similar taxes), fines, settlements and reasonable expenses (including attorneys' fees) incurred by such indemnified person under or in connection with this Declaration or the Property to the fullest extent permitted by applicable law, such indemnity to include matters arising as a result of the sole or concurrent negligence of the indemnified party, to the extent permitted by applicable law, but such indemnity is not intended to include indemnification of the indemnified party for acts of willful misconduct or bad faith.

7.11 FHA/VA APPROVAL REQUIREMENT. As long as there remains any Class "B" membership and any first lien mortgage is in effect with respect to any Lot which is insured by FHA or VA, the following actions shall require prior approval of FHA or VA (to the extent such approval is required under the then applicable FHA or VA regulations): amendment of the Articles of Incorporation, Declaration or Bylaws; annexation of additional property;

EXHIBIT "A"

DESCRIPTION OF PROPERTY

BEING a tract of land located in the JAMES MAXWELL SURVEY, ABSTRACT NO. 580, City of Richardson, COLLIN County, Texas the subject tract being part of that 24.968 acre tract of land conveyed to James A. Ingram and John A. Ingram (Ingram Tract) according to that deed recorded in Volume 3163, Page 375 of the Land Records of Collin County, Texas (LRCCT), the subject tract being more particularly described as follows:

BEGINNING at a point on the South line of Renner Road (a 110 foot right-of-way), said point being a Northwest corner of Wyndor Estates Phase I, an addition to the City of Richardson recorded in Cabinet H, Page 14 (LRCCT), a 1/2 inch iron pin with a red cap stamped GM RPLS 4396 found at corner and 8.9+ feet from the Renner Road pavement back of concrete curb;

THENCE South 00 degrees 13 minutes 14 seconds West, along the West line of said Wyndor Estates Phase I, and passing, at a distance of 1207.96 feet, a 1/2 inch iron pin found marking the Southwest corner of Lot 22, Block A of said Wyndor Estates Phase I, and continuing .51 feet making a total distance of 1208.47 feet to a point on the North line of the 10 foot dedication of Old Renner Road (Exeter Drive) as shown on the right-of-way dedication recorded in Volume 3379, Page 255 (LRCCT), from said point an "X" in concrete bears South 00 degrees 37 minutes 26 seconds West, a distance of 14.41 feet, and the distance from the back of a concrete curb located in Old Renner Road to said corner measures 10.77+ feet;

THENCE North 89 degrees 19 minutes 28 seconds West, along said Old Renner Road North line, a distance of 850.85 feet to a point on the Westerly line of said Ingram tract, same Westerly line further being the Easterly line of Proposed Brand Road, from said point a 1/2 inch pin with a red cap stamped GM RPLS 4396 found marking an old property corner of said Ingram Tract bears South 44 degrees 18 minutes 07 seconds East a distance of 1.26 feet;

THENCE along the Westerly line of said Ingram 24.968 acre tract of land and the Easterly line of proposed Brand Road, the following;

North 44 degrees 18 minutes 07 seconds West, a distance of 34.11 feet to a 1/2 inch iron pin with a red cap stamped GM RPLS 4396 found at corner;

North 00 degrees 40 minutes 43 seconds East, a distance of 207.13 feet;

Around a tangent curve to the left having a central angle of 05 degrees 45 minutes 12 seconds, a radius of 2055.00 feet and a chord bearing of North 02 degrees 11 minutes 53 seconds West, an arc distance of 206.35 feet;

North 05 degrees 04 minutes 29 seconds West, a distance of 161.73 feet to a 1/2 inch iron pin found at corner;

North 84 degrees 55 minutes 31 seconds East, a distance of 5.00 feet;

North 05 degrees 04 minutes 29 seconds West, a distance of 575.00 feet to the Southerly right-of-way cut back of the intersection of Renner Road Southerly line and proposed Brand Road Easterly line, a 1/2 inch iron pin with a red cap stamped GM RPLS 4396 found at corner;

THENCE North 43 degrees 08 minutes 44 seconds East, along the previously mentioned right-of-way cut back, a distance of 33.89 feet to the said Renner Road South line, a 1/2 inch iron pin with a red cap stamped GM RPLS 4396 found at corner and 14.3+ feet Southerly of Renner Road pavement back of concrete curb;

THENCE along the said Renner Road South line, the following:

South 89 degrees 47 minutes 58 seconds East, a distance of 600.17 feet;

North 00 degrees 12 minutes 01 seconds East, a distance of 5.00 feet;

South 89 degrees 47 minutes 58 seconds East, a distance of 321.55 feet to the PLACE OF BEGINNING with the subject tract containing 1,079,616 square feet or 24.7846 acres of land.

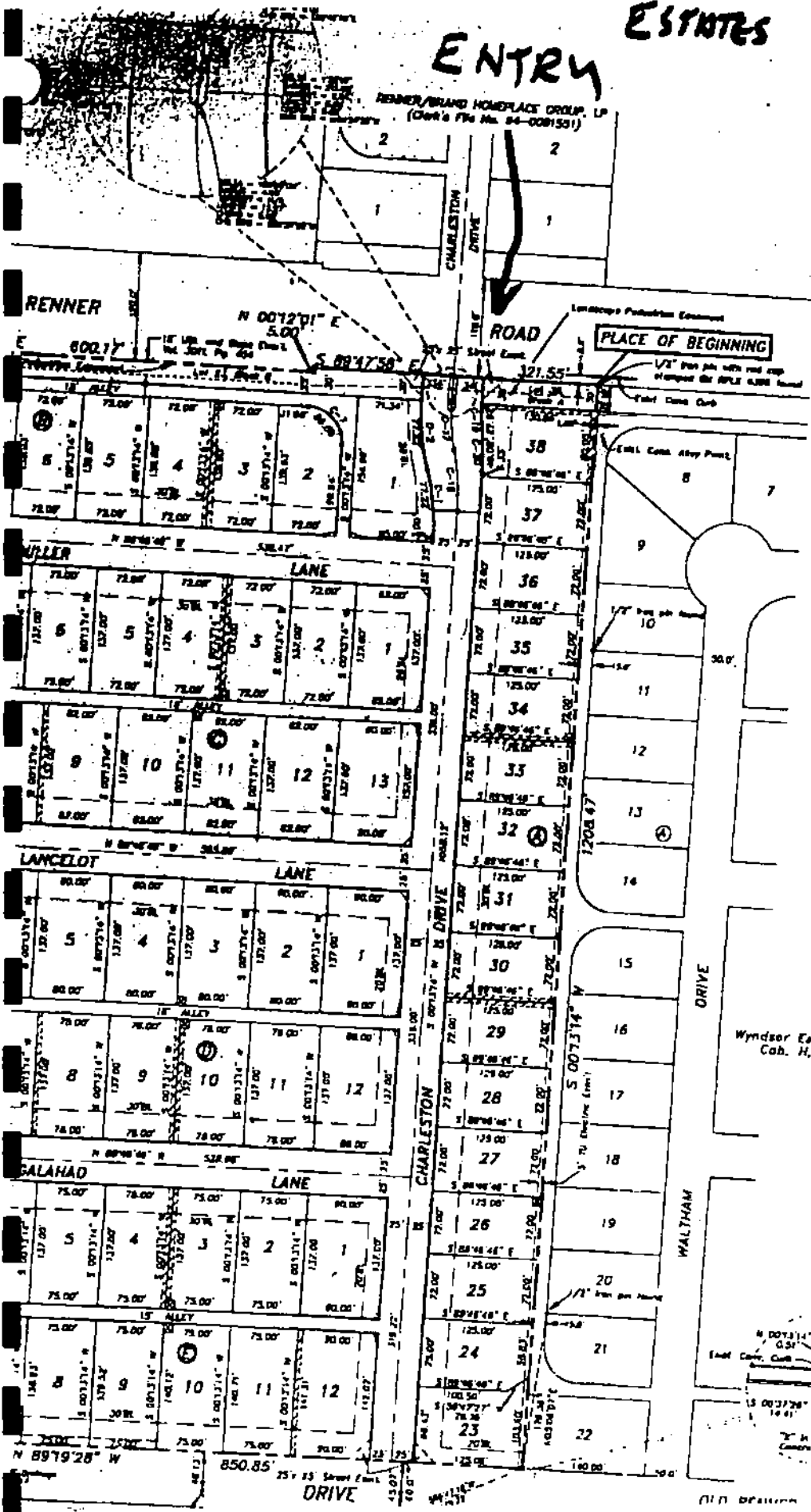
EXHIBIT "B"

DEPICTION OF ENTRY FEATURE

KNIGHTS BRIDGE ESTATES ENTRY

STATE OF TEX
COUNTY OF C

RENNER/BRAND HOMELAND GROUP, LP
(Deed's File No. 94-0081531)



WHEREAS, LAN Corp. is the owner of Abstract No. 1 recorded in the more particular

BECKING of Northern Corn in Collier H. F. at corner and

THENCE, S 1°00' bearing at a distance of 120 feet (Easter Drive) (L/CCCT) from a lot, and the corner measures

THENCE, N 89°11' feet to a point line further bears a red cap stamp bears S 44°18'

THENCE, Along the Easterly line

N 44°18' 0 stamped GR

N 00°40' 4

Around a to a radius of distance of

N 05°04' 2-curve;

N 84°55' 31

N 05°04' 28 back of the Easterly line, curve;

THENCE, N 43°08' distance of 33.88 feet, stamped GR RPLS 4 back of concrete cu

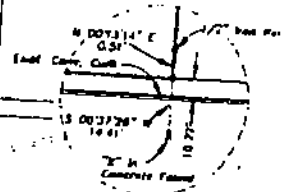
THENCE, Along the

S 89°47' 58"

N 00°12' 01" 1

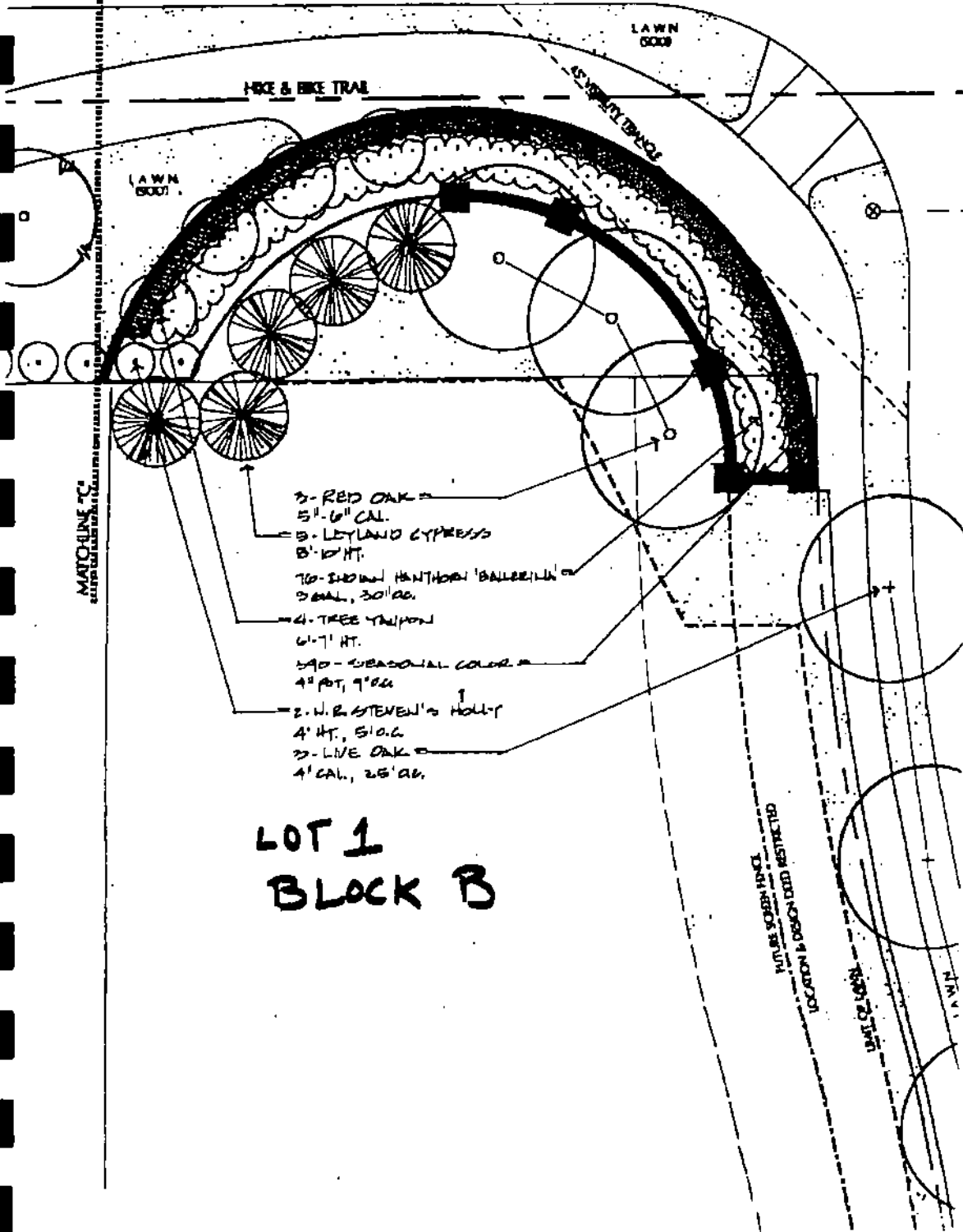
S 89°47' 58" 1 with the subject

Wyndor Estates Phase 1
Cob. H. Pg. 14



OLD BEARING

KNIGHTS BRIDGE ESTATES



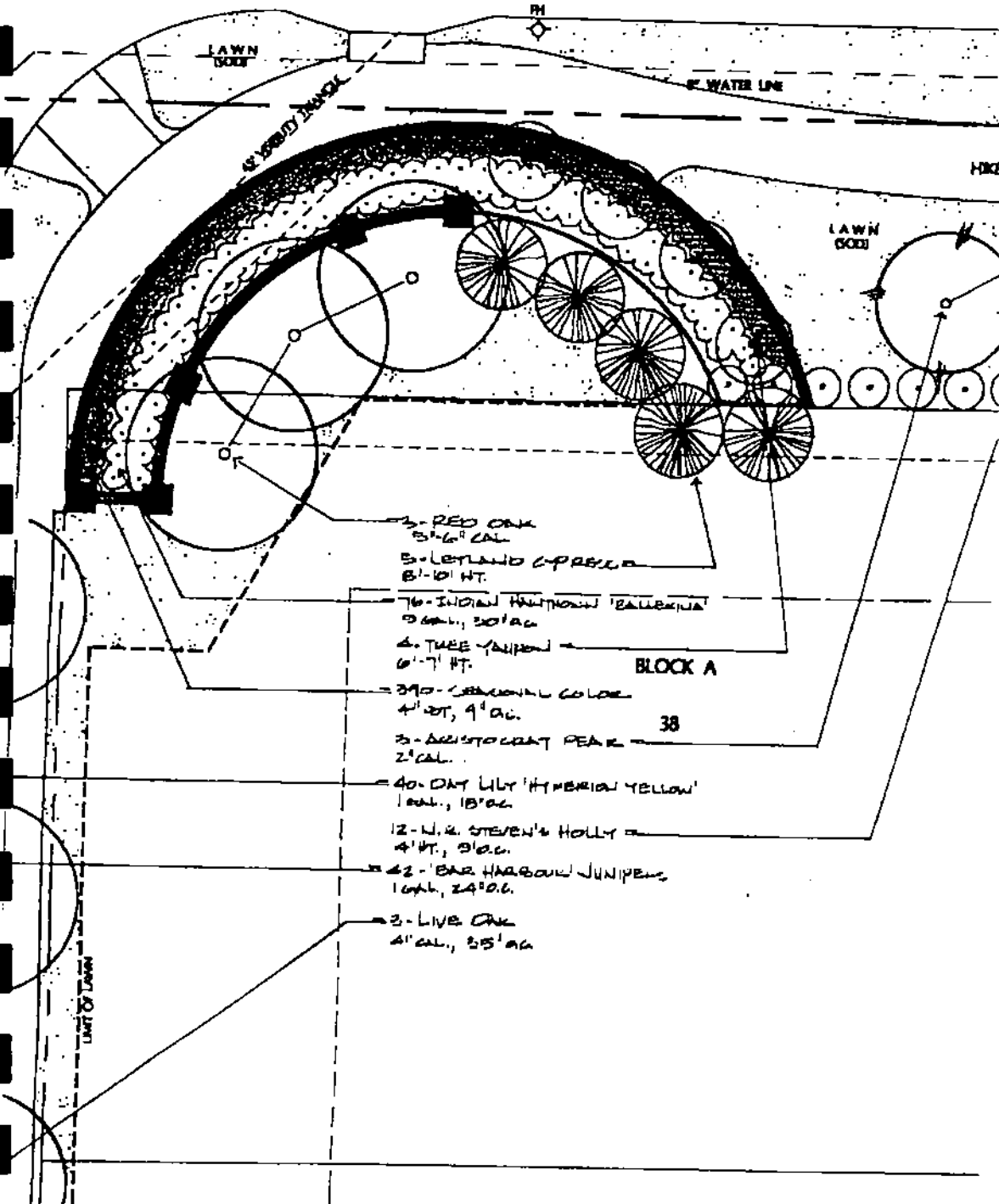
- 3- RED OAK = 5'-6" CAL.
- 5- LBYLAND CYPRESS 8'-10' HT.
- 10- SHOWN HANTHORN BALBRINK 3' CAL, 30' HG.
- 4- TREE YALPION 6'-7' HT.
- 50- SEASONAL COLOR 4" POT, 7" HG.
- 2- N. B. STEVEN'S HOLLY 4' HT, 5" O.C.
- 2- LIVE OAK 4" CAL, 25' CAL.

**LOT 1
BLOCK B**

FUTURE SCREENING TO BE DETERMINED BY LOCATION & DESIGN NEED RESTRICTED

ROAD TO LOT 2
1/4" = 1' A.S.M.

KNIGHTS BRIDGE ESTATES



- 3- RED OAK
3'-6" CAL.
- 5- LETLAND CYPRESS
8'-10" HT.
- 76- INDIAN HAWTHORN 'BALLERINA'
3 GAL., 30" CAL.
- 4- TREE YUCCA
6'-7" HT.
- 390- SEASONAL COLOR
4" HT., 9" CAL.
- 3- ARISTOCRYPT PEAK
2" CAL.
- 40- DAY LILY 'HYMERIAN YELLOW'
1 GAL., 18" CAL.
- 12- N. & STEVEN'S HOLLY
4" HT., 9" CAL.
- 42- BAR HARBOR JUNIPERS
1 GAL., 24" CAL.
- 3- LIVE OAK
4" CAL., 35" CAL.

BLOCK A
38

LIMIT OF LAWN

Filed for Record in:
COLLIN COUNTY, TX
HONORABLE HELEN STARNES

On 1999/12/30

At 8:11A

Number: 99- 0155910
Type : CT 67.00

AFTER RECORDING, PLEASE RETURN TO:

Judd A. Austin, Jr.
Henry Oddo Austin & Fletcher, P.C.
3850 Bank One Center
1717 Main Street
Dallas, Texas 75201

**CERTIFICATE AND MEMORANDUM OF RECORDING
OF ASSOCIATION DOCUMENTS FOR KNIGHTS BRIDGE
ESTATES HOMEOWNERS' ASSOCIATION, INC.**

STATE OF TEXAS §
 §
COUNTY OF COLLIN §

The undersigned, as attorney for the Knights Bridge Estates Homeowners' Association, Inc., for the purpose of complying with Section 202.006 of the Texas Property Code and to provide public notice of the following instruments affecting the owners of property described on Exhibit B attached hereto, hereby states that the instruments attached hereto are true and correct copies of the following:

- (a) Articles of Incorporation of Knights Bridge Estates Homeowners' Association, Inc. (Exhibit "A-1");
- (b) Articles of Amendment to Articles of Incorporation of Knights Bridge Estates Homeowners' Association, Inc. (Exhibit "A-2");
- (c) Bylaws of Knights Bridge Estates Homeowners' Association, Inc. (Exhibit "A-3");
and
- (d) Unanimous Consent of Directors in Lieu of Organizational Meeting of Knights Bridge Estates Homeowners' Association, Inc. (Exhibit "A-4").

All persons or entities holding an interest in and to any portion of property described on Exhibit B attached hereto are subject to the foregoing documents.

IN WITNESS WHEREOF, Knights Bridge Estates Homeowners' Association, Inc. has caused this Certificate and Memorandum of recording of Association documents to be effective as of the 27th day of December, 1999.

**KNIGHTS BRIDGE ESTATES
HOMEOWNERS' ASSOCIATION, INC.**

By: *Judd Austin, Jr.*
Its: Attorney

STATE OF TEXAS §
 §
COUNTY OF DALLAS §

BEFORE ME, the undersigned Notary Public, on this day personally appeared Judd A. Austin, Jr., attorney for the Knights Bridge Estates Homeowners' Association, Inc., known to me to be the person whose name is subscribed on the foregoing instrument and acknowledged to me that he executed the same for the purposes therein expressed and in the capacity therein stated.

GIVEN UNDER MY HAND AND AFFIRMED SEAL OF OFFICE on this 27th day of December, 1999.



Kelley Tidwell
Notary Public, State of Texas